

# Greenfield

## HILLSBOROUGH COUNTY, NEW HAMPSHIRE



### COMMUNITY SNAPSHOT

#### Quick Facts

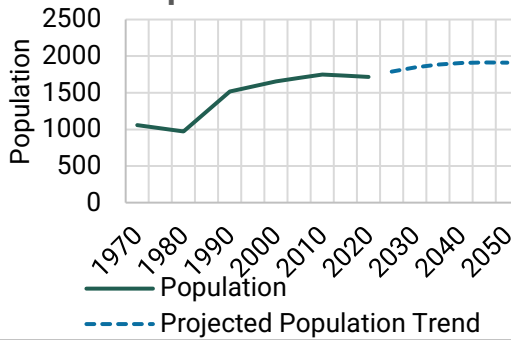
<b>1,716</b>
Total Population <sup>1</sup>
<b>48.9</b>
Median Age <sup>1</sup>
<b>\$99,583</b>
Median Household Income <sup>1</sup>
<b>\$293,500</b>
Median House Value <sup>1</sup>
<b>683</b>
Number of Households <sup>1</sup>
<b>8%</b>
Population Below Poverty <sup>1</sup>
<b>\$33.90</b>
per \$1,000 in assessed value
Property Tax <sup>3</sup>

#### POPULATION<sup>1</sup>



Age Cohort	Town	State	U.S.
18 and Under	19%	19%	22%
18 to 24	7%	9%	9%
25 to 34	9%	13%	14%
35 to 64	48%	41%	38%
65 and Older	18%	19%	17%

#### Historic & Projected Population Trends<sup>4</sup>



#### DISABILITY<sup>1</sup>



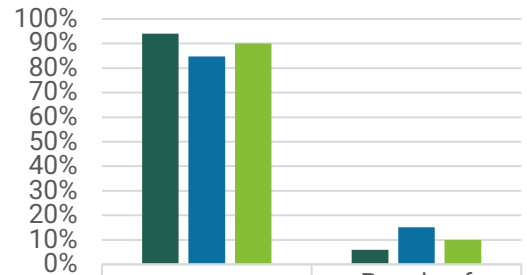
Year	Town		State	
	Disabled Population	Percent of Total	Disabled Population	Percent of Total
2022	259	15%	176,032	13%
2018	253	15%	167,644	13%
2014	180	13%	153,720	12%

#### EDUCATION<sup>1</sup>



Maximum Attainment Level	% Town	% State	% U.S.
No Diploma	5%	5%	7%
High School Graduate	33%	28%	27%
Some College	24%	18%	20%
Associate's Degree	9%	10%	9%
Bachelor's Degree	21%	23%	20%
Advanced Degree	9%	15%	13%

#### RACE<sup>1</sup>



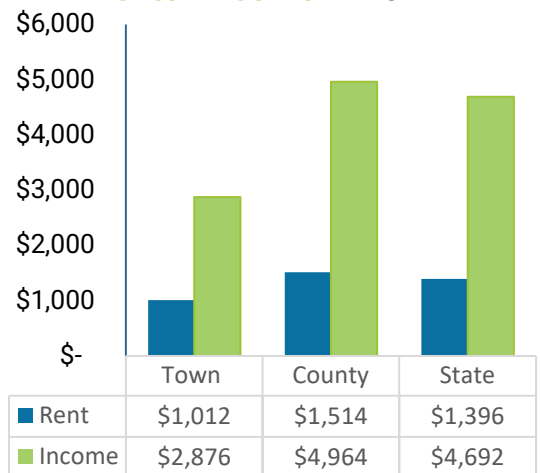
Race	Town	County	State
White	94.1%	84.8%	90.0%
People of Color	5.9%	15.1%	10.0%

#### HOUSING<sup>1</sup>



Housing Units	Town	County	State
Total Occupied	644	167,875	556,357
Owner Occupied	525	108,921	392,273
Renter Occupied	119	58,954	164,084

#### Median Monthly Cost of Rent Versus Median Household Renter Income in 2021<sup>1</sup>



<sup>1</sup>U.S. Census ACS 5 Year estimates, 2022  
<sup>2</sup>NH GRANIT Database  
<sup>3</sup>NH Department of Revenue, 2022  
<sup>4</sup>NH Office of Planning and Development  
<sup>5</sup>OnTheMap U.S. Census, 2021

This Community Snapshot was made possible with funding from the U.S. & NH Departments of Transportation

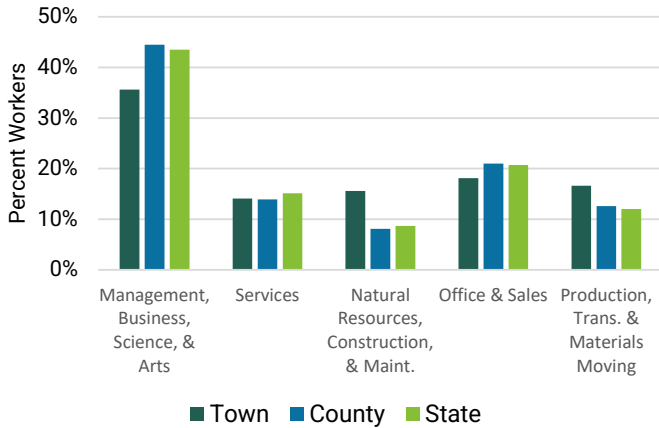
Southwest Region Planning Commission  
 37 Ashuelot Street Keene, NH 03431  
 Phone: 603-357-0557  
 Website: www.swrpc.org

## WORKFORCE<sup>1</sup>



Characteristics	Town	County	State
Total Civilian Workforce	1,001	245,566	768,414
Employed	97%	96%	96%
Unemployed	3%	4%	4%


### Occupation



Where do Residents Work?	% of Population
Work in New Hampshire	97%
Work in County	84%
Work Outside County	13%
Work Outside of State	3%

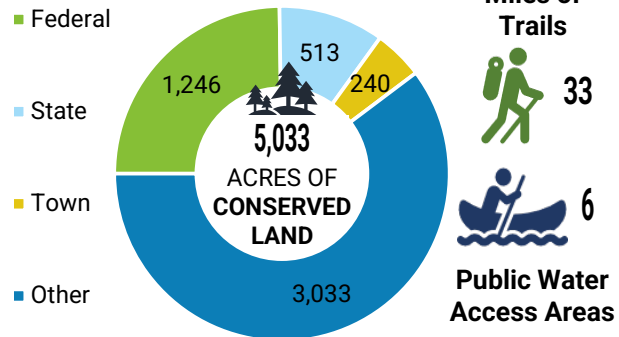
## COMMUTING PATTERNS<sup>5</sup>

Inflow/Outflow Job Counts in 2021  
All Workers



395	- Employed in Selection Area, Live Outside
878	- Live in Selection Area, Employed Outside
62	- Employed and Live in Selection Area

## NATURAL RESOURCES<sup>2</sup>



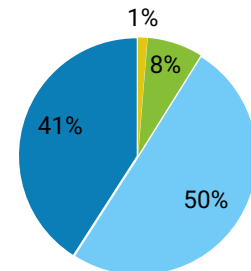
## TRANSPORTATION<sup>1</sup>



To Work	% Town	% County	% State
Drove Alone	74%	75%	76%
Carpooled	8%	7%	7%
Rode Public Transportation	0%	1%	1%
Walked	1%	2%	2%
Bicycled	0%	0%	0%
Other Means	2%	1%	1%
Works at Home	15%	14%	13%

### Household Vehicle Availability

- No Vehicle
- 1 Vehicle
- 2 Vehicles
- 3+ Vehicles



One-way Travel Time to Work	% Town	% County	% State
Under 10 minutes	3%	11%	14%
10 to 19 minutes	10%	30%	28%
20 to 29 minutes	28%	21%	21%
30 to 44 minutes	35%	20%	20%
45 minutes or more	24%	18%	18%
<b>Mean Travel Time (mins):</b>	<b>33.8</b>	<b>27.4</b>	<b>27</b>

### Community Transportation Services

Local transportation service providers are continually changing. Please refer to the community transportation directory below for the latest available information:

**Keep NH Moving**

<http://keepnhmoving.com/region/region-5/>

Important Note: The American Community Survey is an annual survey administered by the US Census Bureau to gather socioeconomic and other information. ACS data is expressed as estimates. Because the ACS uses sample data, each estimate is reported with a margin of error. Margins of error vary by dataset, and in some cases are very large at small levels of geography such as the municipal level. Estimates shown here are aggregated over a five-year period and do not represent a specific point in time. Learn more at: [www.census.gov/acs](http://www.census.gov/acs)