
















US 202 Corridor Study Development Potential

-  Route 202
-  Rt202 Corridor
-  Town Boundaries
-  Railroads
- Roads & Highways**
-  Class I and II
-  Class III, IV, and V
-  Class VI
-  Streams
-  Rivers, Lakes, and Ponds
-  Wetlands (USGS & NWI)
-  Conservation Land
-  Environment Constrains (Including Steep Slope, Wetland, and Hydric Soil)
-  Subdividable Properties
-  Properties that Meet Minimum Lot Requirements but Not Frontage Requirements
-  Unsubdividable Properties

* Note: the parcels north of Route 9 in Hillsborough within the project area were omitted due to the Route 9 bypass construction.

Presentation prepared by:

SWRPC
Southwest Region Planning Commission
20 Central Square, 2nd Floor
Keene, New Hampshire 03431
(603) 357-0557
fax: (603) 357-7440
e-mail: admin@swrpc.org



Digital base information provided by the New Hampshire Geographically Referenced Analysis and Information Transfer System (GRANIT)

FILENAME: Y:\PROJECTS\ROUTE202\Maps\DevPotential.apr

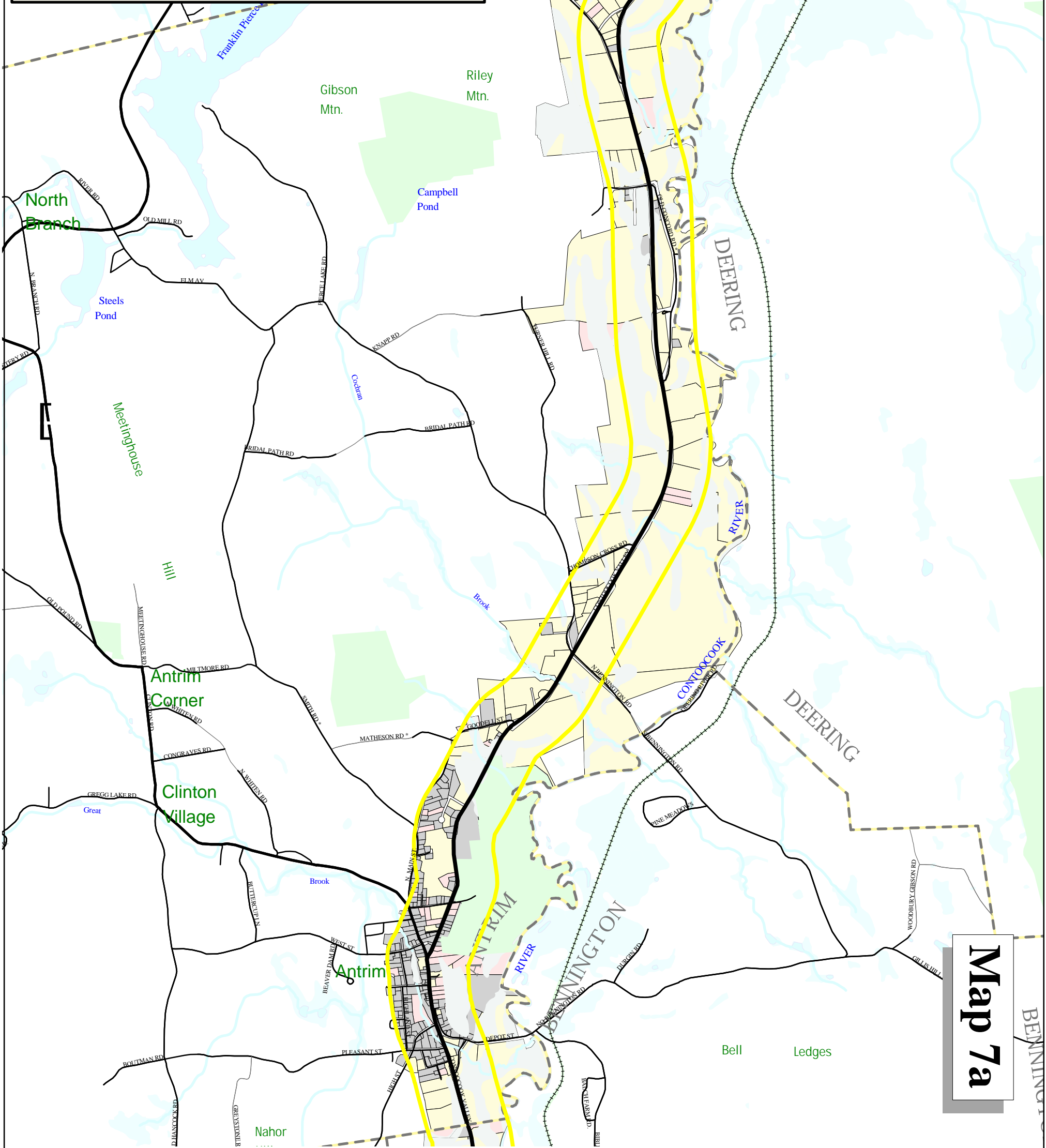
Scale = 1 : 30,000

1" = 2,500'
0 1000 1000 Feet
0.2 0 0.2 0.4 Miles



MAP NOT INTENDED FOR SITE SPECIFIC WORK

Note: the parcels north of Rt 9 in Hillsborough within the project area were omitted due to the Rt 9 bypass construction.



Map 7a