

## Historic Sites

### National Register of Historic Places

- Cultural Resource Building
- Cultural Resource Structure
- Cultural Resource District

### State Register of Historic Places



### Cemetery



### Highway

#### Legislative Class


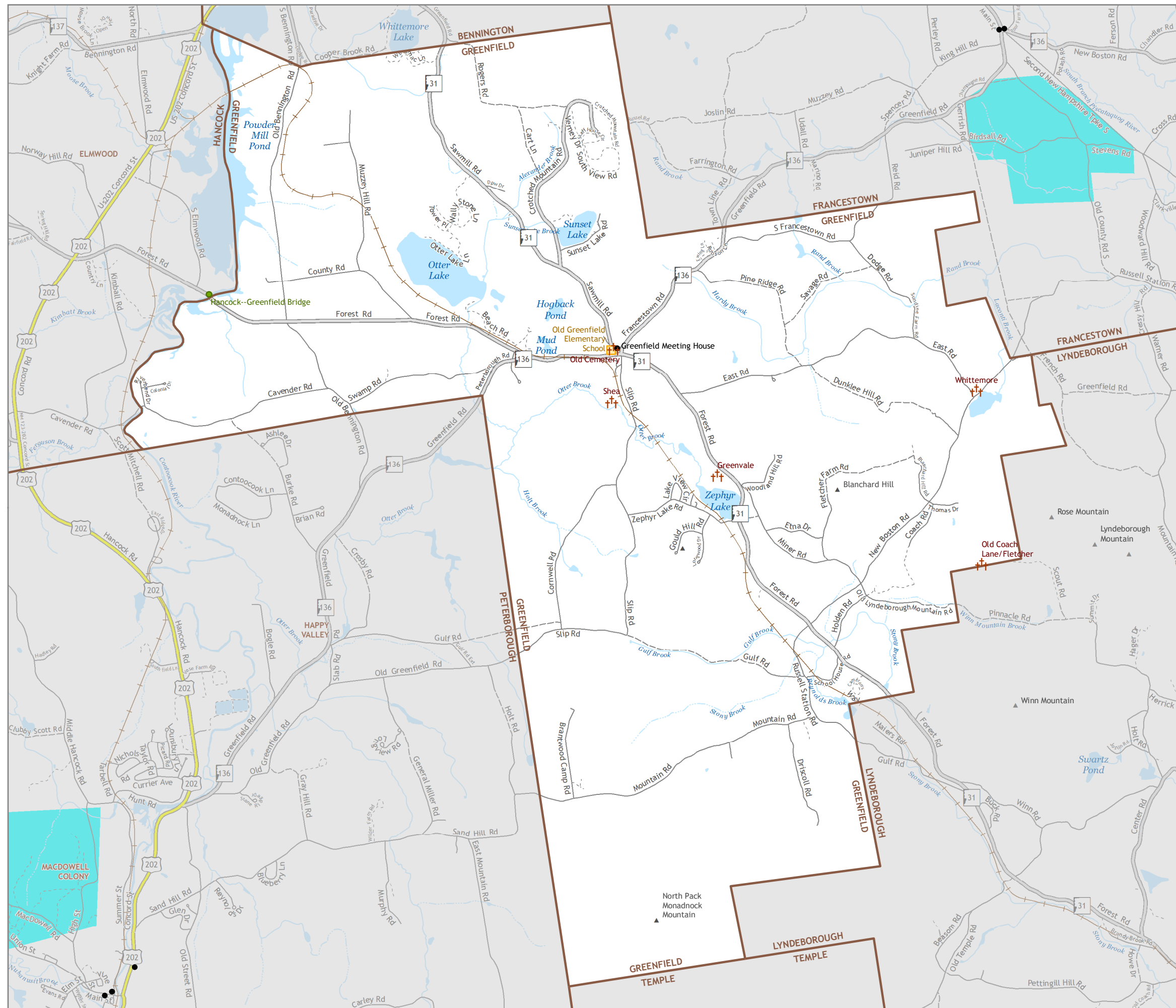
- Class I
- Class II
- Class V
- Class VI
- - - Private
- ▲ Summit
- Municipal Boundary
- Rail

#### Water Body

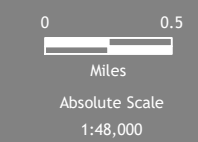
- Lake, Pond, or Reservoir

#### River or Stream

- Intermittent Stream
- Perennial Stream



**SWRPC**



Maps prepared by Southwest Region Planning Commission (SWRPC) are for planning purposes only. SWRPC uses data from multiple sources at various scales of accuracies. No warranties, expressed or implied, are provided for the data herein, its use, or its interpretation.