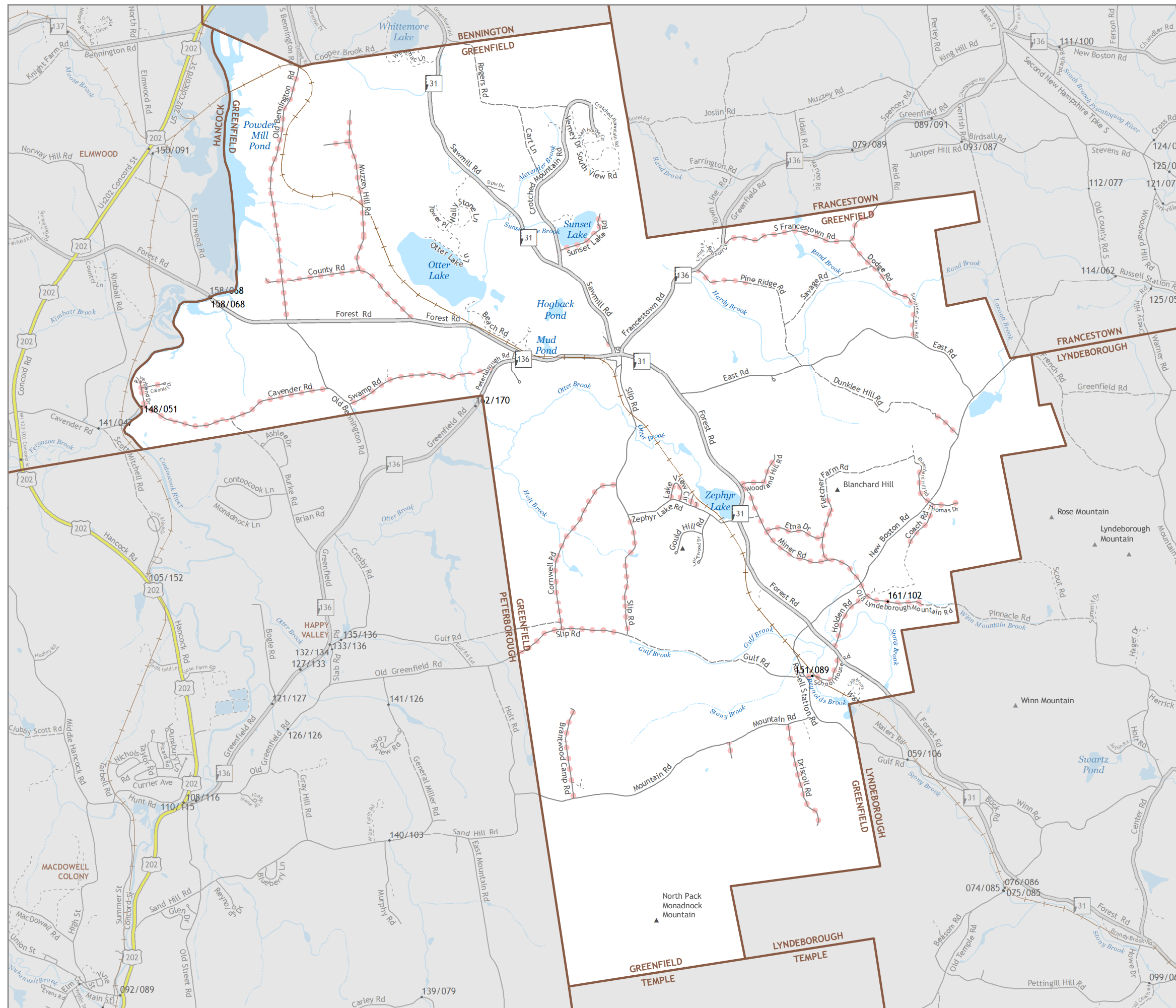


## Road Inventory



### Highway

#### Legislative Class


- Class I
- Class II
- Class V
- Class VI
- Private
- Bridge
- Summit
- Municipal Boundary
- Rail
- Scenic Road

#### Water Body

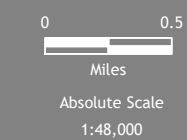
- Lake, Pond, or Reservoir

#### River or Stream

- Intermittent Stream
- Perennial Stream



**SWRPC**



Maps prepared by Southwest Region Planning Commission (SWRPC) are for planning purposes only. SWRPC uses data from multiple sources at various scales of accuracies. No warranties, expressed or implied, are provided for the data herein, its use, or its interpretation.