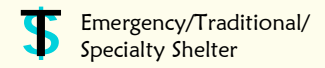


# Southwest Region, New Hampshire

## Assisted Housing and Shelters, 2002

### Shelters



### Assisted Housing

#### Family

- × 1 - 10 units
- × 11 - 25 units
- × 26 - 50 units
- × 51 - 100 units
- × 100+ units

#### Elderly/Family

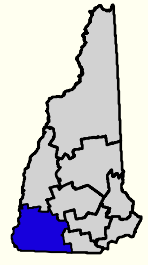
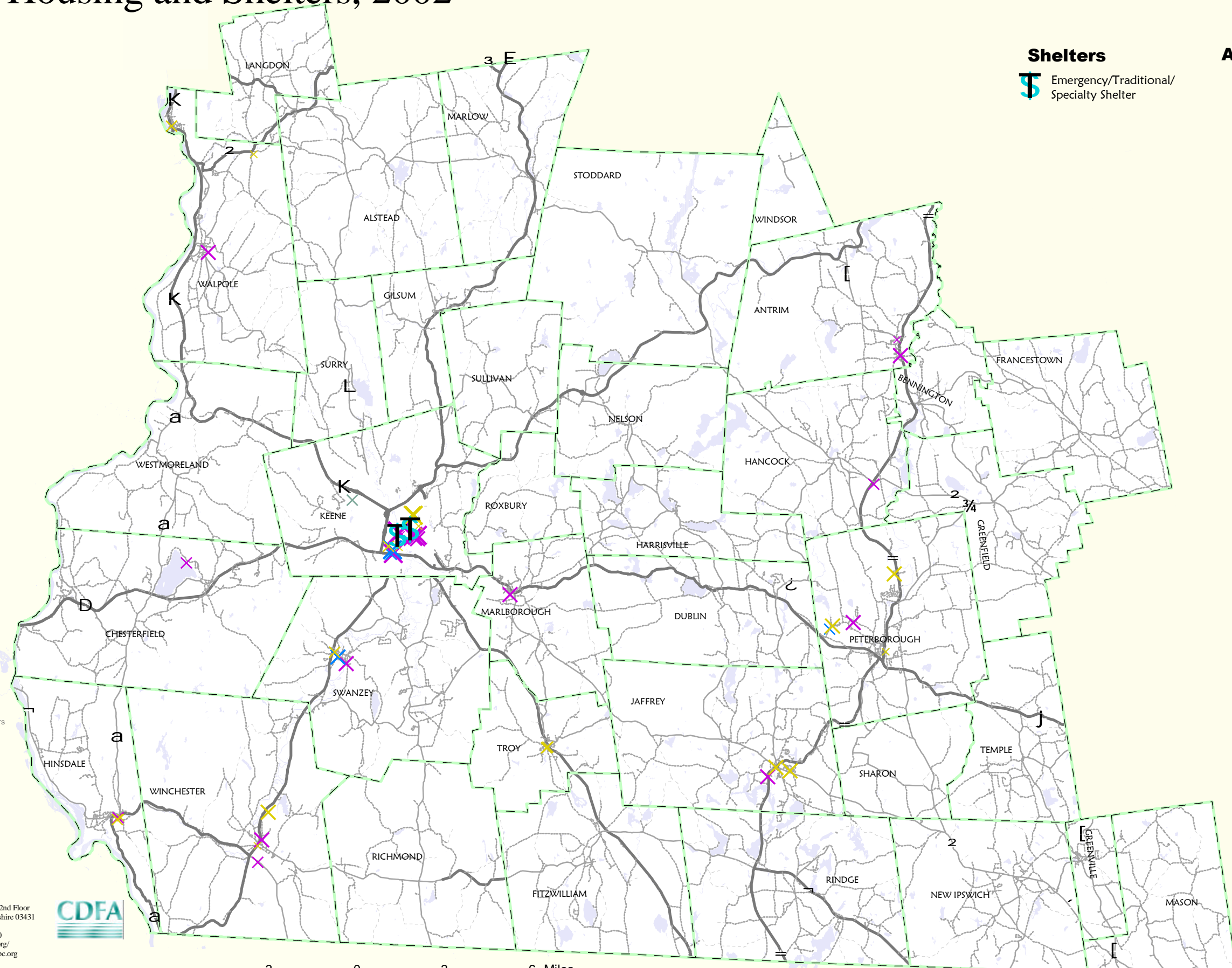
- × 1 - 10 units
- × 11 - 25 units
- × 26 - 50 units
- × 51 - 100 units
- × 100+ units

#### Elderly

- × 1 - 10 units
- × 11 - 25 units
- × 26 - 50 units
- × 51 - 100 units
- × 101+ units

#### Group Home

- × 1 - 10 units
- × 11 - 25 units
- × 26 - 50 units
- × 51 - 100 units
- × 100+ units



Assisted Housing Properties  
Inventoried in the NHFA 2002  
Directory of Assisted Housing.

Licensed Child Care Facilities  
courtesy of NH Dept. of Health  
and Human Services. As of 12/02

License-exempt family child care providers  
data has been provided by the Family  
Child Care Association (11/02) and is not  
an exhaustive list of providers

Major Employers identified through  
Dun & Bradstreet business database and  
Municipal reporting.

Public Transportation reflects  
CityExpress routes as of 12/02.

Shelter information based on  
2001 Annual Report of Emergency  
Shelter and Homeless Coordination  
Commission

Presentation prepared by: **SWRPC**  
20 Central Square, 2nd Floor  
Keene, New Hampshire 03431  
(603) 357-0557  
fax: (603) 357-7440  
<http://www.swrpc.org/>  
email: [admin@swrpc.org](mailto:admin@swrpc.org)



Digital base information provided by the  
New Hampshire Geographically Referenced Analysis  
and Information Transfer System (GRANIT)

December 2002

